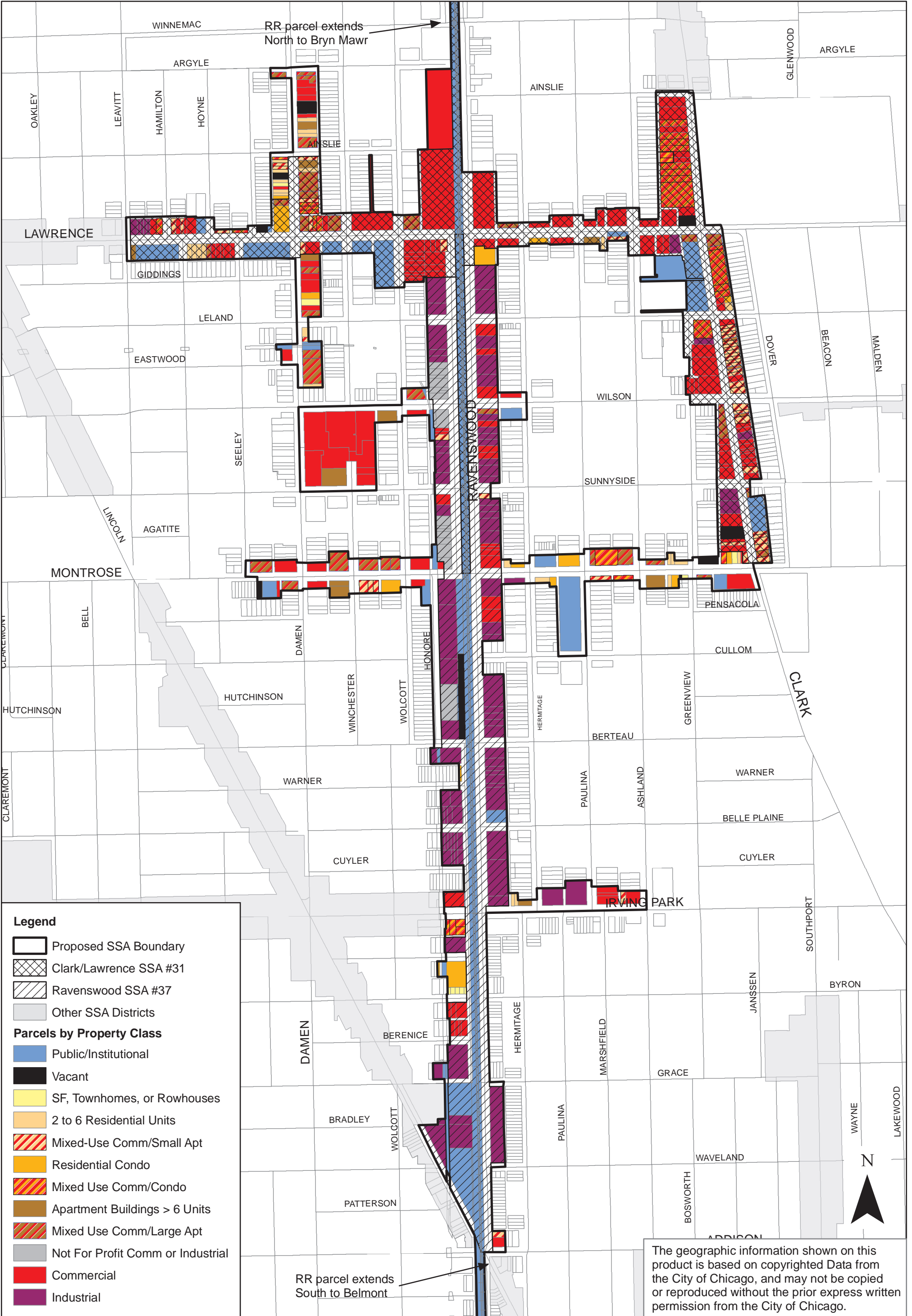


















# Greater Ravenswood SSA Merger & Expansion Land Use Map

Draft

September 2008



**Legend**

-  Proposed SSA Boundary
-  Clark/Lawrence SSA #31
-  Ravenswood SSA #37
-  Other SSA Districts
- Parcels by Property Class**
-  Public/Institutional
-  Vacant
-  SF, Townhomes, or Rowhouses
-  2 to 6 Residential Units
-  Mixed-Use Comm/Small Apt
-  Residential Condo
-  Mixed Use Comm/Condo
-  Apartment Buildings > 6 Units
-  Mixed Use Comm/Large Apt
-  Not For Profit Comm or Industrial
-  Commercial
-  Industrial

The geographic information shown on this product is based on copyrighted Data from the City of Chicago, and may not be copied or reproduced without the prior express written permission from the City of Chicago.

0 0.125 0.25 0.5 Miles